



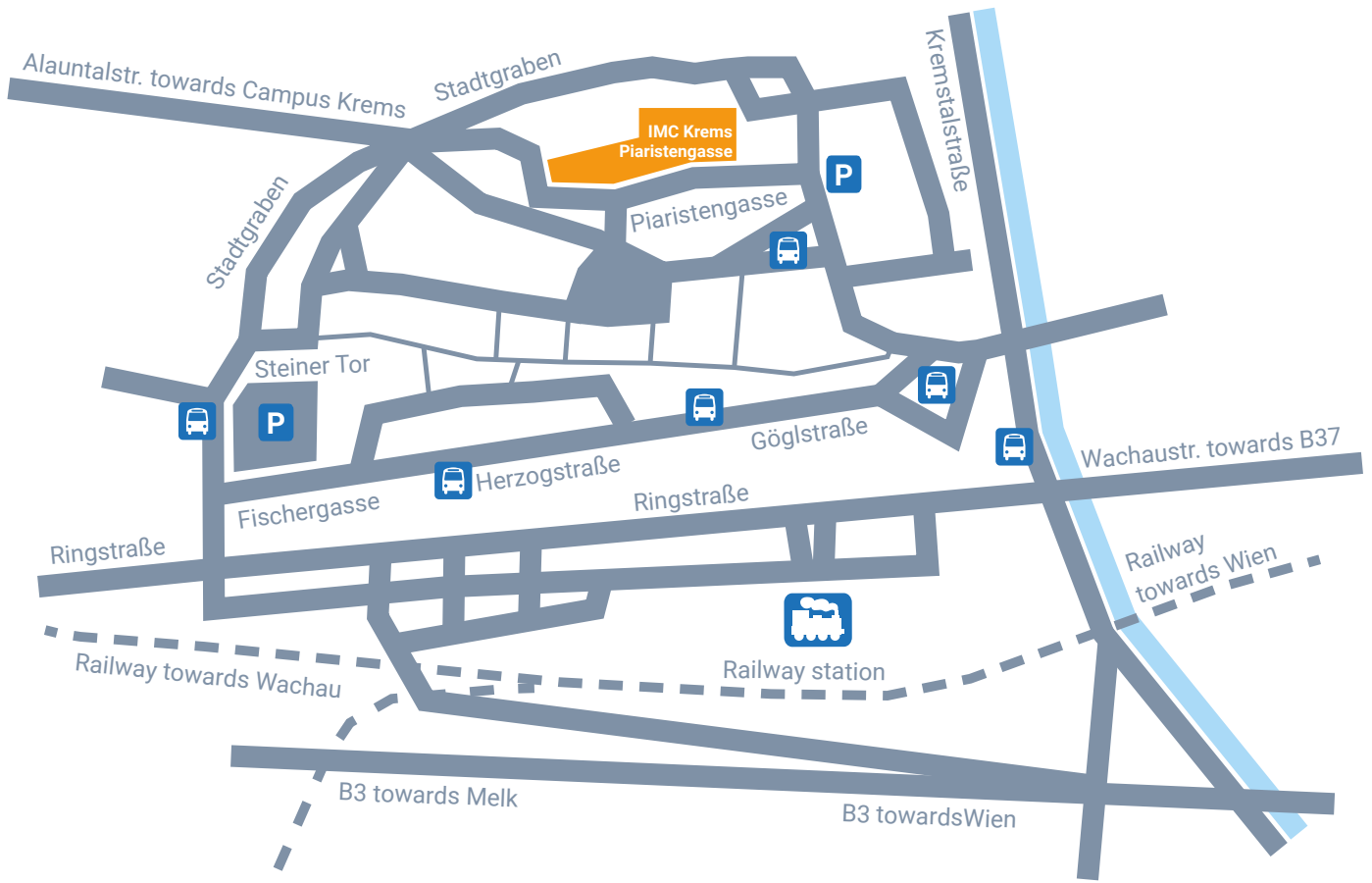
University of
Applied Sciences
Krems







HOW TO FIND US

IMC Piaristengasse

www.imc.ac.at



-  IMC Kramsach Piaristengasse
-  Parking
-  Bus stop
-  Railway station

By train/bus

From Vienna

Train connections from Franz-Josefs-Bahnhof station

Trains stop at Spittelau (connection to the U4 and U6 underground lines) and Heiligenstadt (connection to the U4 underground line and the S45 suburban rail line) in Vienna, and then at Tulln, Absdorf-Hippersdorf, Kirchberg am Wagram and Hadersdorf am Kamp.

Journey time: approx. 80 minutes, Regional-Express (REX), service runs hourly

Train connections from Wien Meidling station

Stations on this route include Wien-Nord (Praterstern), Wien Mitte, Floridsdorf, Korneuburg, Stockerau and Absdorf-Hippersdorf.

Journey time: approx. 90 min. (incl. waiting time between connections)

Train connections from Wien Hauptbahnhof station

with the possibility to change trains in Vienna Meidling and St. Pölten.

Journey time: approx. 90 minutes (with change)

From St. Pölten

Train connections from St. Pölten

Trains stop at Herzogenburg, Statzendorf, Paudorf and Furth-Palt.

Journey time: 45 – 50 min. (regular Regional-Express [REX] services)

[ÖBB journey planner](#)

From the forecourt at Krems train station the [StadtBUS Krems line 4](#) (stop Hoher Markt/Gozzoburg), that takes trains from Vienna and St. Pölten.

Note: Bus tickets are included in the climate ticket.

Foothpath

Foothpath from Campus Krems to Piaristengasse

In ca. 15 Minuten erreichen Sie bequem zu The easy walk from Campus Krems to IMC Piaristengasse takes about 15 minutes: exit the campus by turning right on to Alauntalstrasse and continue north-west for about 850 m – turn left on to Frauenberggasse which becomes Piaristengasse after about 170 m – continue on Piaristengasse for about 120 m until you reach the IMC Piaristengasse site on your left (Piaristengasse 1).

[Google Maps Link](#)

Foothpath from the station to Piaristengasse

In about 10 minutes you can easily reach the Campus Piaristengasse on foot from the train station: From the train station walk along Dinstlstraße and turn right onto Göglgasse, then turn left onto Schumachergasse – continue on Burgstiege – turn left onto Hoher Markt and turn left again onto Piaristengasse – the IMC University of Applied Sciences Krems, Campus Piaristengasse, is on the right hand side.

[Google Maps Link](#)

By car

From Vienna

From Vienna International Airport (approx. 100km): take the A4 to Vienna – at the Prater junction follow signs to Praha/A22, continue on the A22 and at the Stockerau junction take the S5 to Krems/St. Pölten/Tulln.

From central or north Vienna (approx. 80km): take the A22 (see above), at Stockerau take the S5 to Krems via Tulln.

From west or south Vienna (approx. 100km): take the A1 to St. Pölten – then the S33 towards Krems – turn off at the Melk/Krems Zentrum/Wachau exit and turn right on to the B3 towards Melk/Spitz/ Wachau.

When you arrive in Krems, take the Stadtmitte/Zentrum exit – at the first set of traffic lights follow the sign to “EKZ Steinertor” – go under the railway bridge and at the next set of lights turn left on to Ringstrasse – continue to the next set of lights and turn right on to Utzstrasse – turn right on to Josef-Wichner-Strasse and then left on to Stadtgraben (at the Steinertor gate) – follow this road uphill for about 600 m and turn right on to Wachtertorgasse which becomes Hohen Markt.

At the turning into Piaristengasse you will see a sign for “IMC Fachhochschule - Standort Piaristengasse”.

From Linz

Route 1

Take the A1 to St. Pölten – then the S33 towards Krems – at the Traismauer junction continue on the B37 – take the Melk/Krems Zentrum/Wachau exit and turn right on to the B3 towards Melk/Spitz/Wachau (approx. 160 km).

When you arrive in Krems, take the Stadtmitte/Zentrum exit – at the first set of traffic lights follow the sign to “EKZ Steinertor” – go under the railway bridge and at the next set of lights turn left on to Ringstrasse – continue to the next set of lights and turn right on to Utzstrasse – turn right on to Josef-Wichner-Strasse and then left on to Stadtgraben (at the Steinertor gate) – follow this road uphill for about 600 m and turn right on to Wachtertorgasse which becomes Hohen Markt.

At the turning into Piaristengasse you will see a sign for “IMC Fachhochschule - Standort Piaristengasse”.

Route 2

Take the A1 to Melk – continue on the B3 towards Krems (scenic route through the Wachau valley).

When you arrive in Krems, take the Stadtmitte/Zentrum exit – at the first set of traffic lights follow the sign to “EKZ Steinertor” – go under the railway bridge and at the next set of lights turn left on to Ringstrasse – continue to the next set of lights and turn right on to Utzstrasse – turn right on to Josef-Wichner-Strasse and then left on to Stadtgraben (at the Steinertor gate) – follow this road uphill for about 600 m and turn right on to Wachtertorgasse which becomes Hohen Markt.

At the turning into Piaristengasse you will see a sign for “IMC Fachhochschule - Standort Piaristengasse”.

Address for satnav:

Piaristengasse 1
3500 Krems an der Donau

Parking at IMC Piaristengasse

You need to buy and display a short-term parking permit to park in the centre of Krems. You can park in the multi-storey car parks close to the town centre and the pedestrian zone, or on Hoher Markt, which is just off Piaristengasse.

More information about parking [here!](#)